




Trysting Tree Golf Course


What is your 2008 Credit Score?


Excellent	750 - 840
Good	660 - 749
Fair	620 - 659
Poor	310 - 619
I Don't Know	????


Find out instantly!


A: 3400 SE 26th Ave, Portland, OR 97202-2130


- 
1: Start out going SOUTH on SE 26TH AVE toward SE POWELL BLVD/US-26. 0.0 mi


- 
2: Turn RIGHT onto SE POWELL BLVD/US-26. Continue to follow US-26. 1.7 mi


- 
3: Take the US-26 ramp toward CITY CENTER/I-5 S/SALEM/OR-43 S/LAKE OSWEGO. 0.1 mi


- 
4: Turn SLIGHT RIGHT onto SW HOOD AVE. 0.4 mi

- 
5: Merge onto I-5 S via the ramp on the LEFT toward SALEM. 71 mi

- 
6: Take the OR-34 exit, EXIT 228, toward LEBANON/CORVALLIS. 0.3 mi

- 
7: Turn RIGHT onto OR-34/CORVALLIS-LEBANON HWY. 9.2 mi

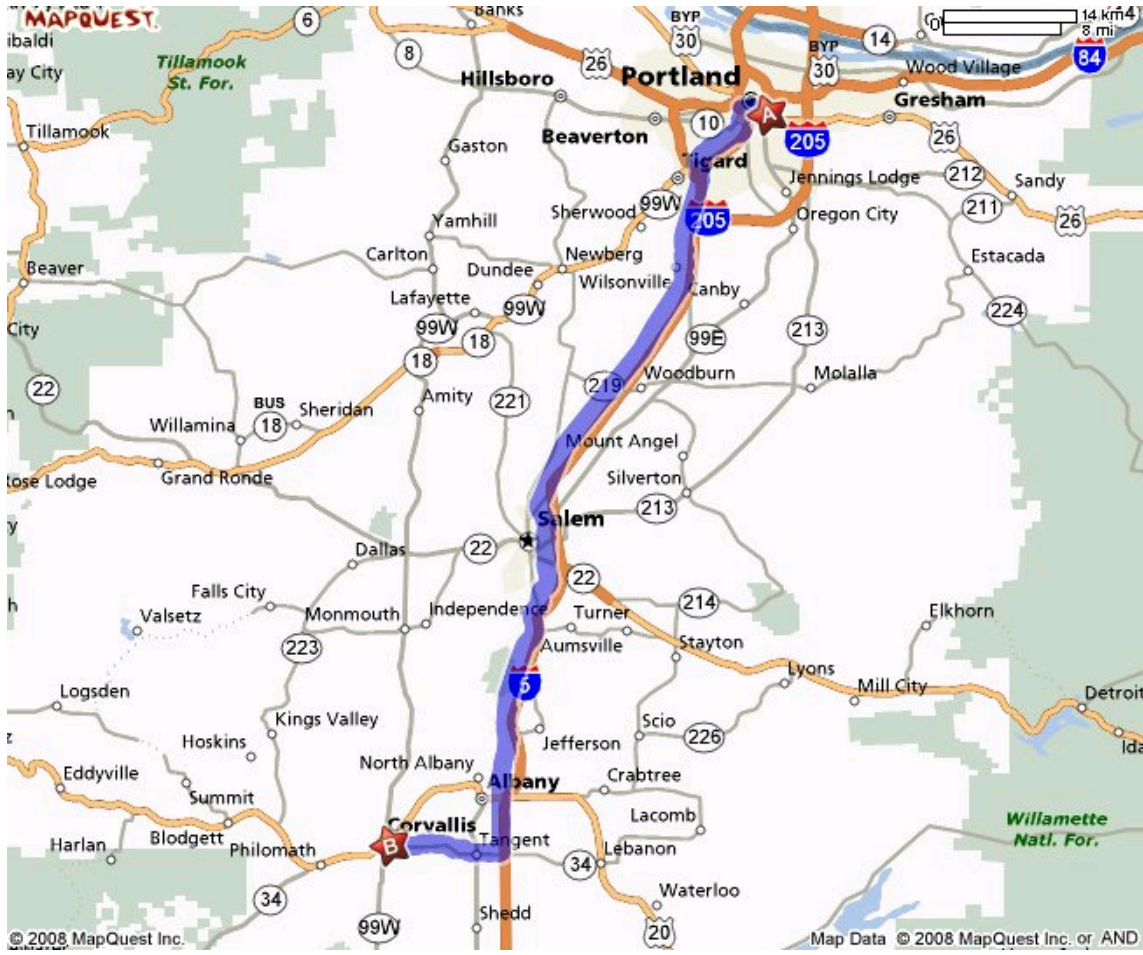
- 
8: Turn RIGHT onto NE ELECTRIC RD. 0.2 mi

- 
9: End at 34028 NE Electric Rd Corvallis, OR 97333-2553

Estimated Time: 1 hour 27 minutes Estimated Distance: 83 miles

B: 34028 NE Electric Rd, Corvallis, OR 97333-2553

Total Time: 1 hour 27 minutes Total Distance: 83 miles



[All rights reserved. Use subject to License/Copyright | Map Legend](#)

Directions and maps are informational only. We make no warranties on the accuracy of their content, road conditions or route usability or expeditiousness. You assume all risk of use. MapQuest and its suppliers shall not be liable to you for any loss or delay resulting from your use of MapQuest. Your use of MapQuest means you agree to our [Terms of Use](#)